


**The definitive source
for geological information**



 **Envirocheck**[®]
Geology Maps
A Landmark Service

Envirocheck Geology Maps

The Geology 1:10,000 Maps and Geology 1:50,000 Maps provide the fastest, most cost effective means of assessing the geology of your site, which is critical for contaminated land appraisal and foundation design. These maps deliver instant access to current 1:10,000 and 1:50,000 geological mapping from the British Geological Survey for the whole of Great Britain.

The products feature:

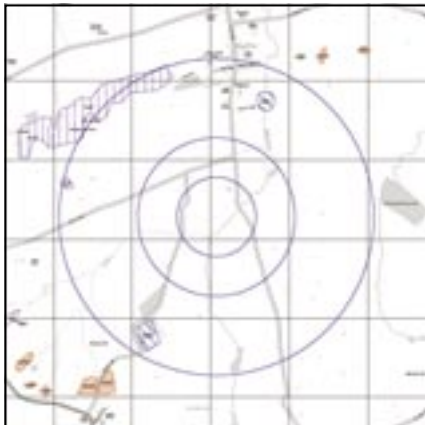
- Four site-centred maps onto which the following geological layers are shown: Artificial Ground and Landslip, Superficial Geology, Bedrock and Faults, and Combined Surface Geology
- Sold as individual components of Envirocheck and available as PDF files or paper copies
- Delivered electronically or by post within 24 hours for all orders placed before 12pm
- The Geology 1:10,000 Maps and the Geology 1:50,000 Maps cover approximately 7.29km²

The Envirocheck Geology Maps provide the ideal complement to the full Envirocheck Report for inclusion in your desk study reports, making Landmark your single reference for all your environmental, geological, planning and mapping needs.

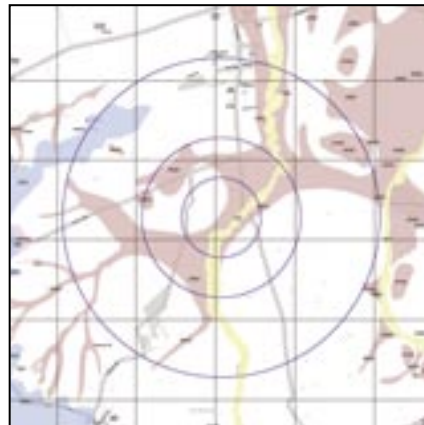
To place your order or to register, simply go to:
www.envirocheck.co.uk



British Geological Survey
NATURAL ENVIRONMENT RESEARCH COUNCIL



Artificial Ground and Landslip



Superficial Geology



Bedrock and Faults



Combined Surface Geology

