

388000

388200

388400

388600



Historical Land Use Information (1:2,500)

General

- Specified Site
- Specified Buffer(s)
- Bearing Reference Point
- Map ID
- Several of Type at Location
- Pylon
- Overhead Transmission Line

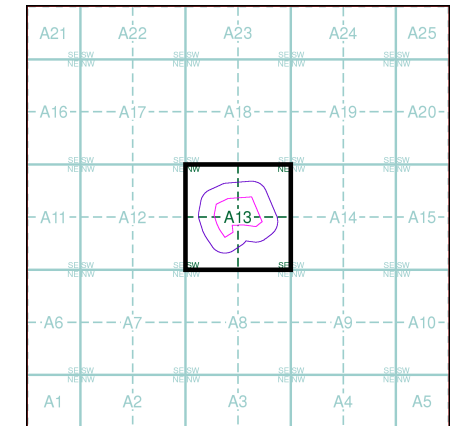
Potentially Contaminative Industrial Uses (Extractive Industries Activity)

	Point	Line	Polygon
Extractive Industries Activity from 1855 - 1909	▲	—	■
Extractive Industries Activity from 1893 - 1915	▲	—	■
Extractive Industries Activity from 1906 - 1937	▲	—	■
Extractive Industries Activity from 1924 - 1949	▲	—	■
Extractive Industries Activity from 1950 - 1980	▲	—	■

Subterranean Features

	Point	Line	Polygon
Subterranean Features	▼	- - -	■

Mining and Ground Stability - Segment A13



Order Details

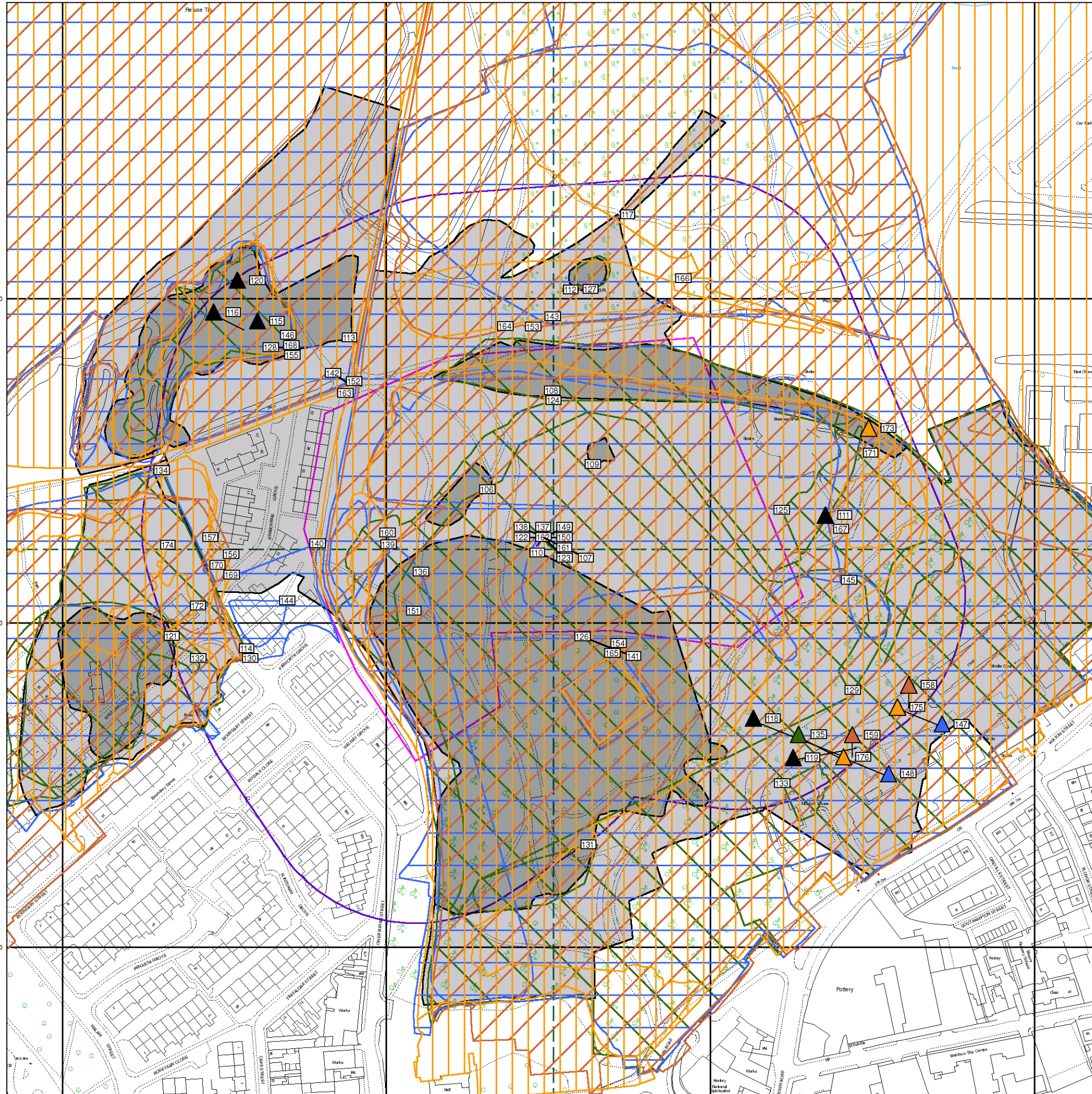
Order Number: 28145308_1_1
 Customer Ref: ECMGS_sample site
 National Grid Reference: 388300, 348450
 Slice: A
 Site Area (Ha): 5.1
 Plot Buffer (m): 100

Site Details

388290, 348450



Tel: 0844 844 9952
 Fax: 0844 844 9951
 Web: www.envirocheck.co.uk



Motion Map Data (1:2,500)

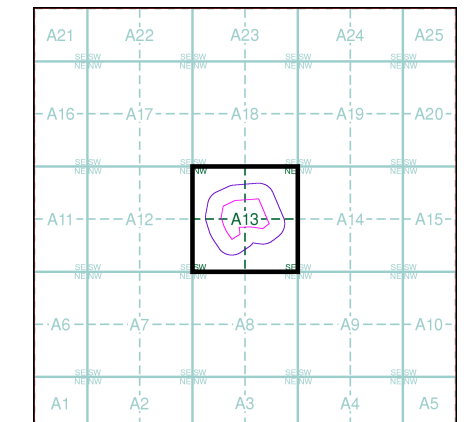
General

- Specified Site
- Specified Buffer(s)
- Bearing Reference Point
- Map ID
- Several of Type at Location
- Pylon
- Overhead Transmission Line

Average Velocity Gradient

- Upward Movement > 3.5mm per year
- Upward Movement 1.5mm to 3.5mm per year
- Stable 1.5mm to -1.5mm per year
- Downward Movement -1.5mm to -3.5mm per year
- Downward Movement > -3.5mm per year

Mining and Ground Stability - Segment A13



Order Details

Order Number: 28145308_1_1
 Customer Ref: ECMGS_sample site
 National Grid Reference: 388300, 348450
 Slice: A
 Site Area (Ha): 5.1
 Plot Buffer (m): 100

Site Details

388290, 348450

